

## **APPENDIX E – STATE PLANNING POLICY OVERLAY MAPPING**

FIGURE 1 – ENVIRONMENT & HERITAGE - BIODIVERSITY MAPPING

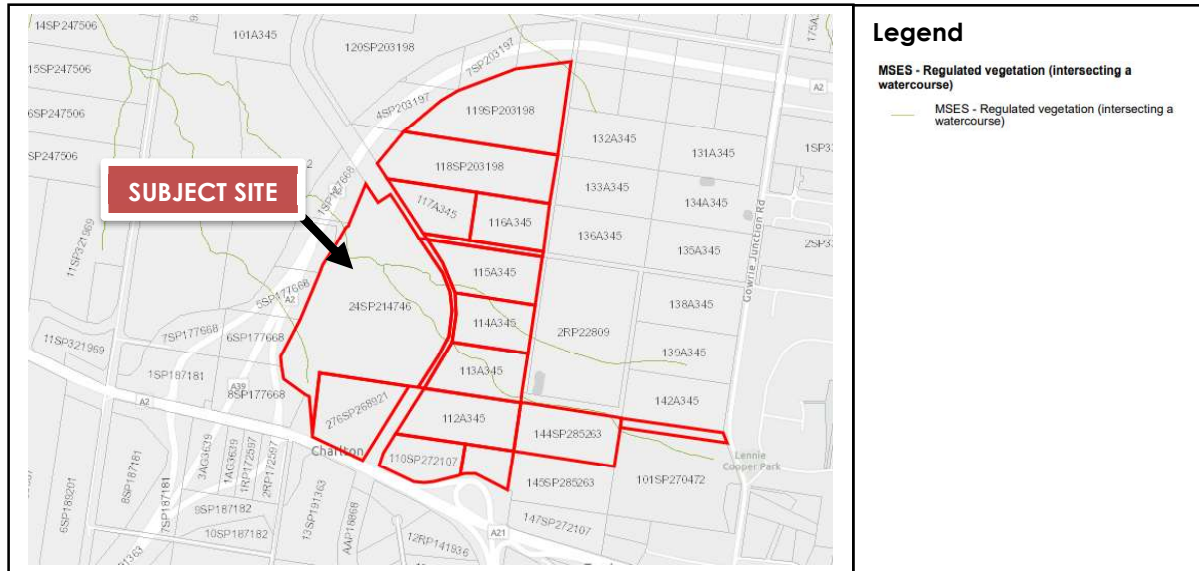


FIGURE 2 – ENVIRONMENT & HERITAGE – WATER QUALITY MAPPING

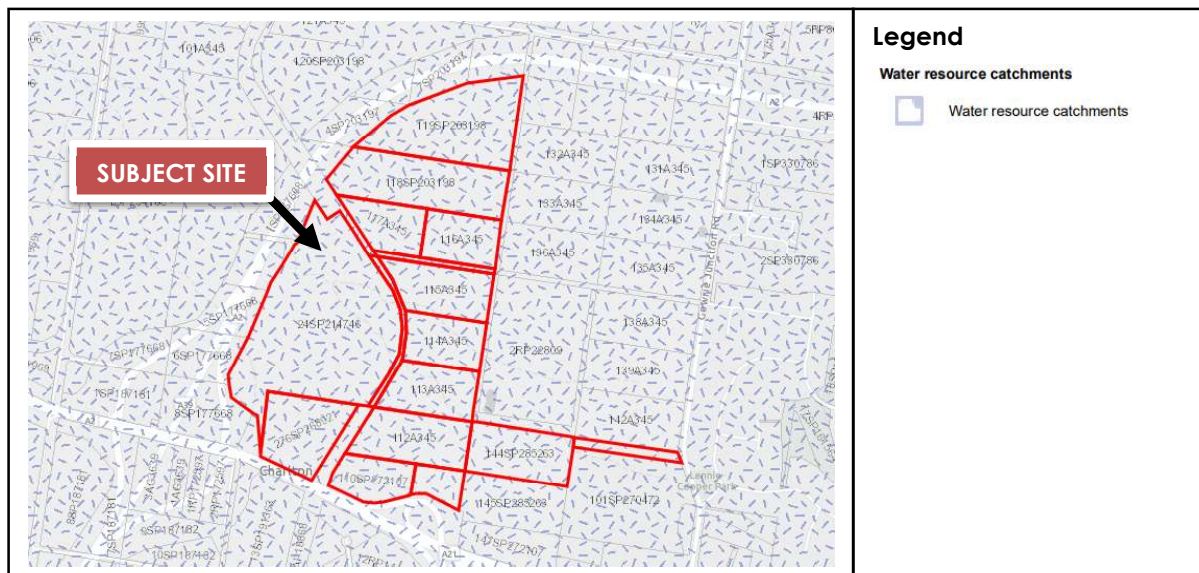


FIGURE 3 – SAFETY & RESILIENCE TO HAZARDS – NATURAL HAZARDS MAPPING

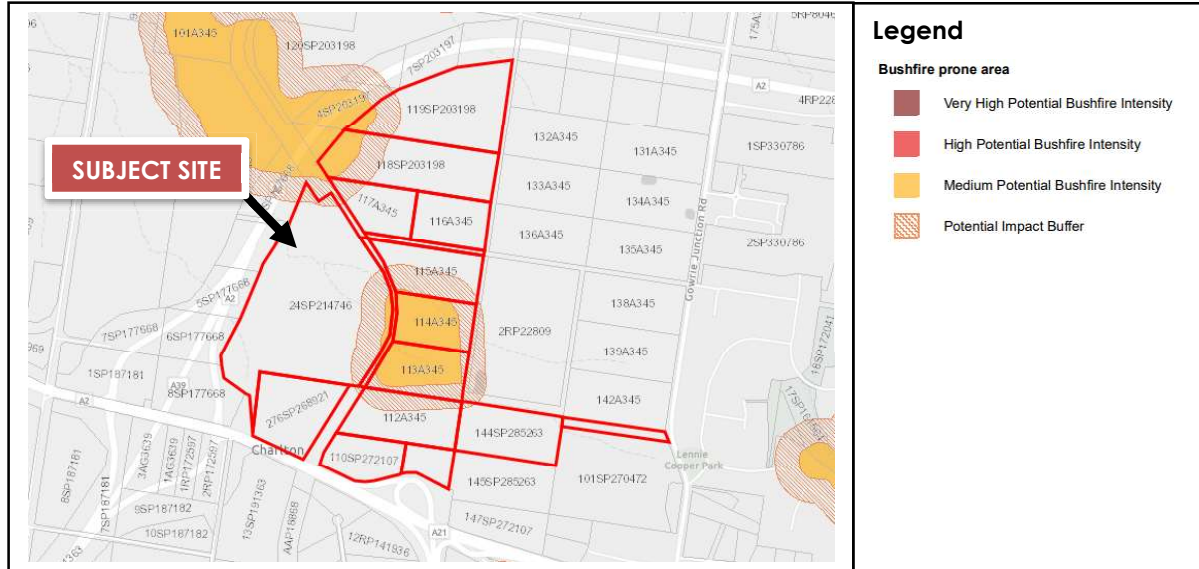


FIGURE 4 – INFRASTRUCTURE – TRANSPORT INFRASTRUCTURE MAPPING

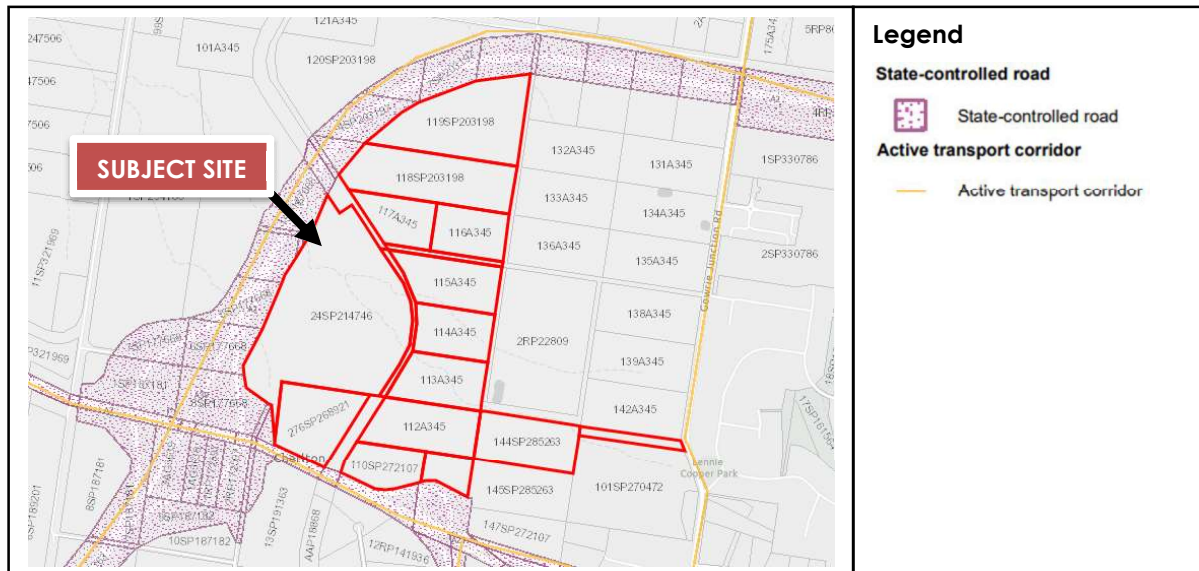


FIGURE 5 – INFRASTRUCTURE – STRATEGIC AIRPORTS & AVIATION FACILITIES MAPPING

