

APPENDIX I – TOOWOOMBA REGIONAL PLANNING SCHEME 2012 OVERLAY MAPPING

FIGURE 1 – AIRPORT ENVIRONS OVERLAY MAPPING – OBSTACLE LIMITATION SURFACE

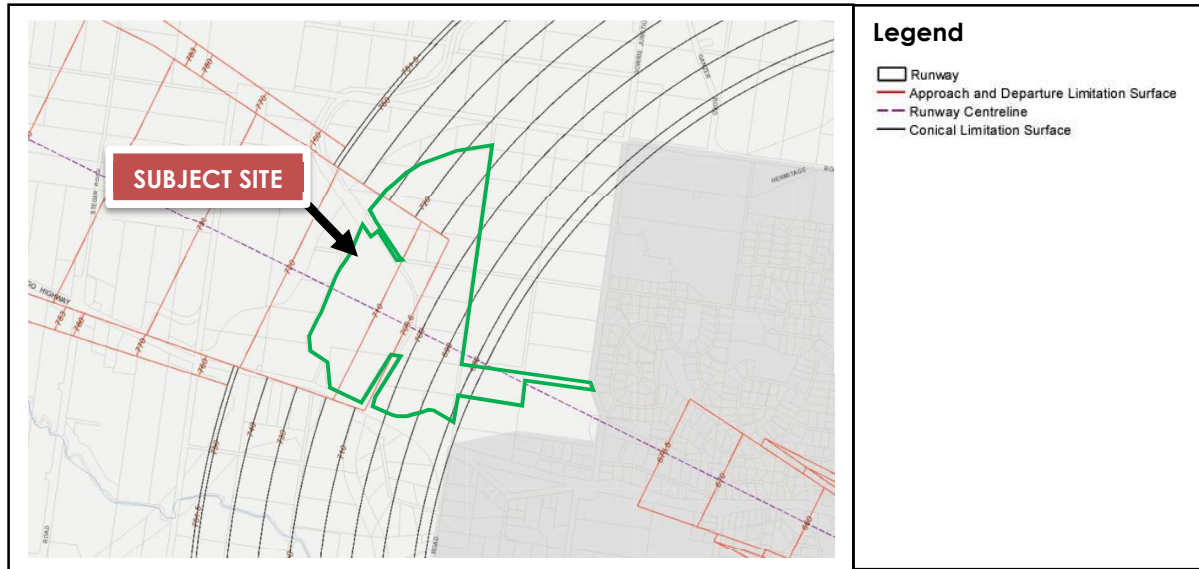


FIGURE 2 – AIRPORT ENVIRONS OVERLAY MAPPING – 8KM WILDLIFE HAZARD BUFFER ZONE

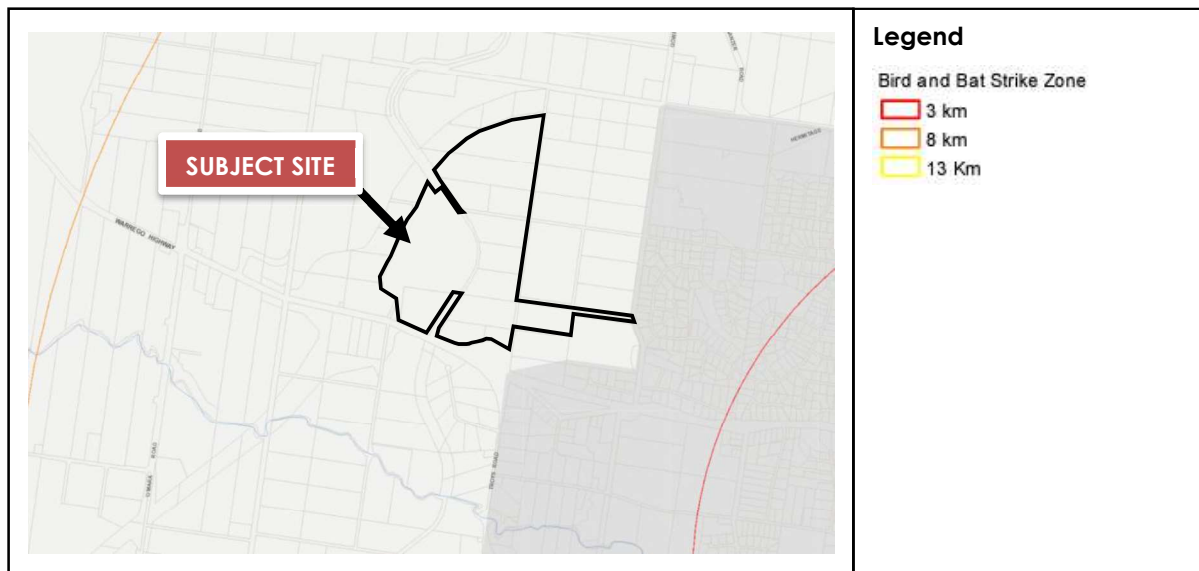


FIGURE 3 – AIRPORT ENVIRONS OVERLAY MAPPING – LIGHTING AREA BUFFER (6KM)

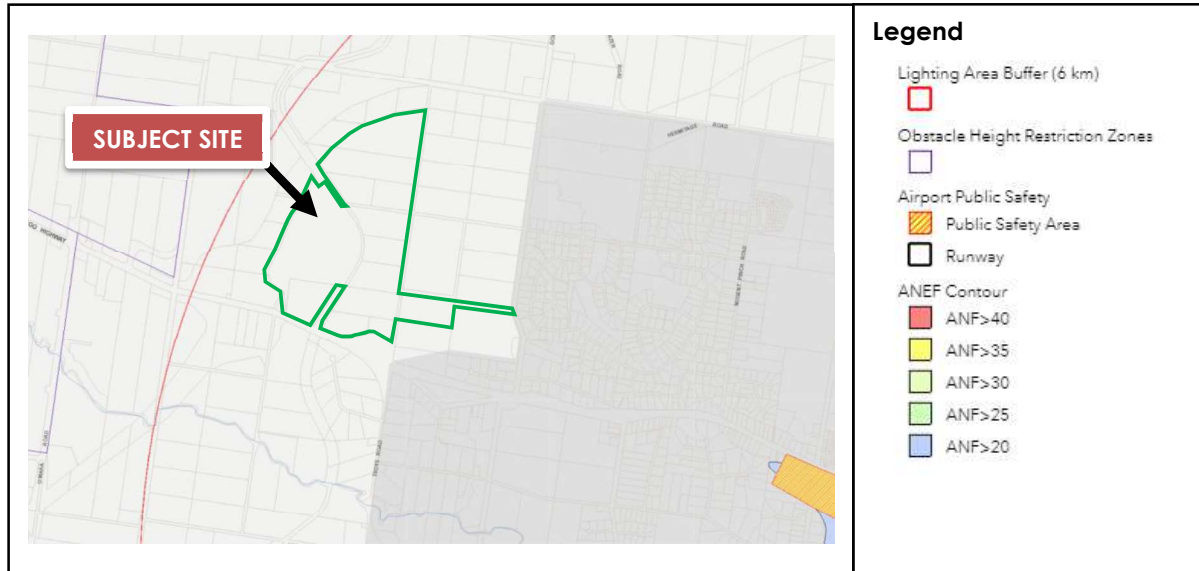


FIGURE 4 – AREAS OF ECOLOGICAL SIGNIFICANCE OVERLAY MAPPING

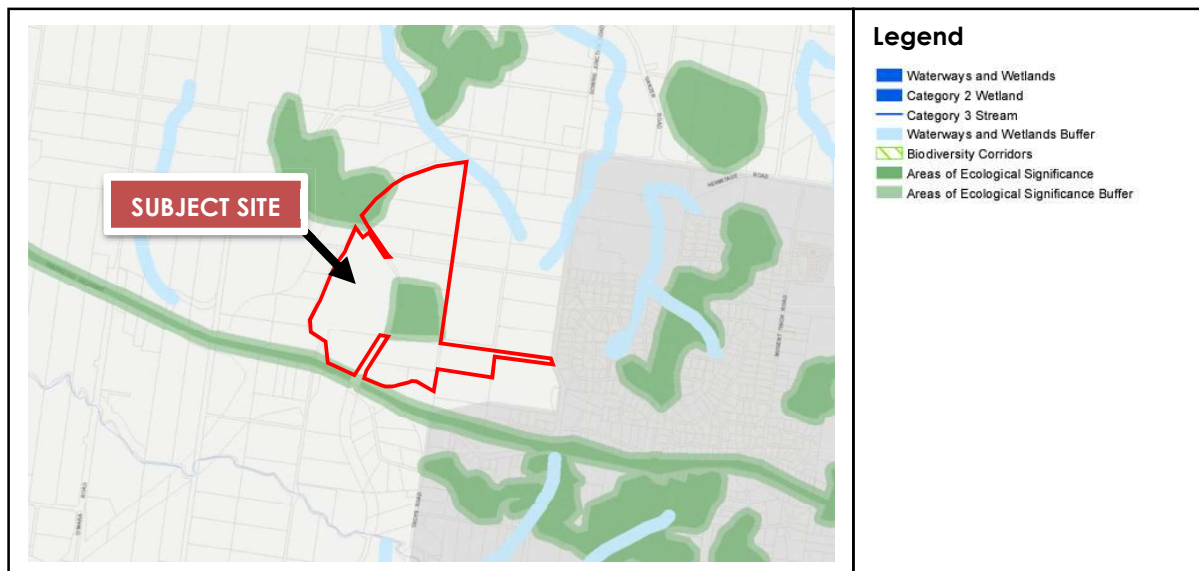


FIGURE 5 – AGRICULTURAL LAND OVERLAY MAPPING

